

- Wiki Home
- About the Wiki
- Online Genealogy Records
- Research Resources
- Browse by Country
- Browse all Wiki Content
- Family History Library
- Family History Centers
- Submit Wiki Content
- Report a Problem
- Contact Us

Volunteer and Helper

- Personal Sandbox
- Upload File/Image
- Edit the Wiki
- Adopt a Page
- Manual of Style
- Guiding Principles
- Community News
- Community Meetings
- Wiki Support
- Wiki University

Tools

- What links here
- Related changes
- Special pages
- Printable version
- Permanent link
- Page information
- Cite this page

Page [Talk](#)

[Read](#) [View source](#) [V](#) [More](#)

To request editing rights on the Wiki, click [here](#).

Louisa County, Virginia Genealogy

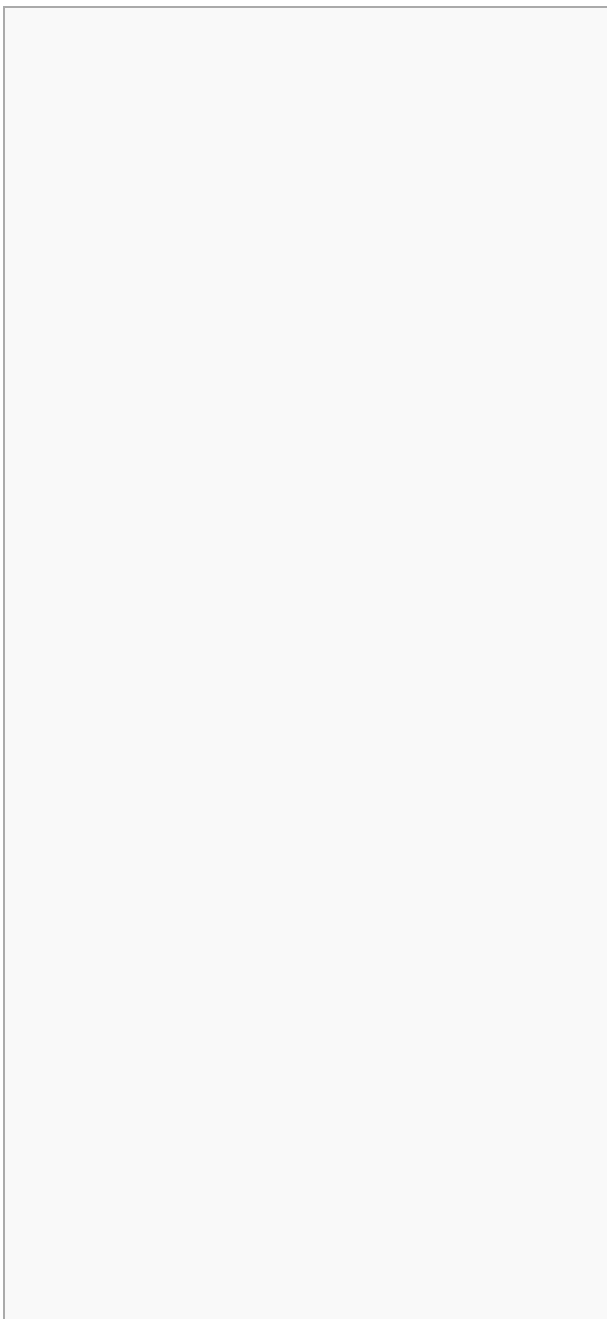
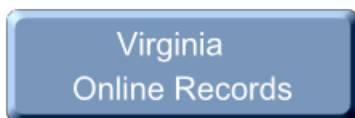
[United States](#)

[Virginia](#)



Louisa County

Guide to **Louisa County Virginia ancestry, family history, and genealogy**. Birth records, marriage records, death records, census records, family history, immigration records, and military records.



Louisa County, Virginia

Map



Location in the state of [Virginia](#)



Location of Virginia in the [U.S.](#)

Facts

Founded	1742
County Seat	Louisa

Courthouse



Contents [hide]

- 1 County Information
 - 1.1 Description
 - 1.2 Louisa County, Virginia Courthouse
- 2 Louisa County, Virginia History
 - 2.1 Parent County
 - 2.2 Boundary Changes
 - 2.3 Record Loss
- 3 Louisa County, Virginia Places/Localities
 - 3.1 Populated Places
 - 3.2 Neighboring Counties
- 4 Resources
 - 4.1 Getting Started
 - 4.2 African American
 - 4.3 Bible Records
 - 4.4 Cemeteries
 - 4.5 Census
 - 4.6 Church Records
 - 4.6.1 Baptist
 - 4.6.2 Church of England
 - 4.6.3 Quaker
 - 4.7 Court
 - 4.8 Genealogy
 - 4.9 Land and Property
 - 4.10 Local Histories
 - 4.11 Maps
 - 4.12 Military
 - 4.12.1 French and Indian War
 - 4.12.2 Revolutionary War
 - 4.12.3 War of 1812
 - 4.12.4 Civil War
 - 4.12.4.1 Civil War Battle
 - 4.13 Miscellaneous Records
 - 4.14 Naturalization
 - 4.15 Newspapers
 - 4.16 Occupations
 - 4.17 Private Papers
 - 4.18 Probate Records
 - 4.19 Taxation
 - 4.20 Vital Records
 - 4.20.1 Birth
 - 4.20.2 Marriage
 - 4.20.3 Divorce
 - 4.20.4 Death
 - 4.20.5 Vital Record Substitutes
- 5 Louisa County, Virginia Genealogy Societies and Libraries
 - 5.1 Family History Centers
- 6 Louisa County, Virginia Genealogy Websites
- 7 References

County Information

Description

Louisa County is located in the Central portion of the Commonwealth of Virginia and was named in honor of Princess Louisa, daughter of King George II and Queen Caroline of England^[1].

Louisa County, Virginia Courthouse

Louisa County Courthouse

P O Box 37

Louisa, Virginia 23093-0160

Phone: 540-967-5312

Clerk Circuit Court has birth records 1867-1896, marriage, divorce and probate records from 1742 and land records^[2]

Beginning Dates for Louisa County, Virginia Genealogy Government Records					
Birth	Marriage	Death	Census	Land	Probate
1853	1766	1853	1800	1742	1745

Louisa County, Virginia History

Parent County

1742--Louisa County was created 6 May 1742 from [Hanover County](#).

County seat: Louisa ^[3]

Boundary Changes

For animated maps illustrating Virginia county boundary changes, "[Rotating Formation Virginia County Boundary Maps](#)" ^[4] (1617-1995) may be viewed for free at the MapofUS.org website.

Record Loss

Order books before 1761 (with the exception of 1742-1748) have been lost.

Lost censuses: 1790, 1810, 1890

Col. Bell discovered some important facts for genealogists about records kept in the mid 1700s:

- Bell, John C. "Louisa County Records: Some Effects of Clerk James Littlepage's Succession by John Nelson," *The Virginia Genealogist*, Vol. 29, No. 3 (Jul.-Sep. 1985):163-174. Digital version at [American Ancestors](#) ^[5] (\$). [FHL Book 975.5 B2vg v. 29 \(1985\)](#) ^[6].
- Bell, John C. *Louisa County Records You Probably Never Saw of 18th Century Virginia*. Nashville, Tenn., 1983.

Louisa County, Virginia Places/Localities

Populated Places

Neighboring Counties

- [Albemarle](#)
- [Goochland](#)
- [Orange](#)
- [Fluvanna](#)
- [Hanover](#)
- [Spotsylvania](#)

Resources

Getting Started

VAGenWeb's free [Louisa County Master Index](#) ^[7] is an excellent place to start searches for your Louisa County ancestors.

African American

In 1860, Louisa County had one of the largest slave population in the state (10,194 slaves). Ten years later in 1870, it had one of the largest African American populations in Virginia (10,063).^[4]

- Virginia, Freedmen's Bureau [Letters or Correspondence, 1865-18721](#) ^[8]
- Abercrombie, Janice Luck. *Free Blacks of Louisa County, Virginia*. Athens, Ga.: Iberian Pub. Co., 1994. [FHL 975.5465 F2a](#) ^[9] Contains bonds, 1754-1766; list of free negroes and mulattoes, [date not given]; list of free negroes and mulattoes, 1816-1865; free negroes between 21 and 55 years of age, 1850; and will, deed and other records, 1787-1870.
- Heinegg, Paul. "[Louisa County Personal Property Tax List, 1782-1814,](#)" ^[10] [Free African Americans.com](#). [Heinegg abstracted free blacks listed in these records.]
- Kegley, Mary B. *Free People of Colour: Free Negroes, Indians, Portuguese and Freed Slaves*. Wytheville, Virginia: Kegley Books, 2003. Available at [FHL](#) ^[11]; digital version at [FamilySearch Books Online](#) ^[12]. [Includes information from Louisa County.]

Bible Records

Images of the [Virginia Historical Society's](#) family Bible collection have been digitized:

- [Virginia Historical Society Papers, 1607-2007](#) ^[13].

Additional Bible records include:

Cemeteries

Tombstone Transcriptions Online	Tombstone Transcriptions in Print	List of Cemeteries in the county
Findagrave.com	Family History Library	Findagrave.com
VAGenWeb	WorldCat	Billion Graves
VAGenWeb Archives		
Tombstone Project		
Virginia Gravestones		
Billion Graves		
See Virginia Cemeteries for more information.		

- **1800-1986** - [Virginia, Jewish Cemetery Records Index, ca. 1800-1986](#) at [FamilySearch](#) — index
- [Louisa County, Virginia Tombstone Index](#) produced by the Louisa County Historical Society - free.

Census

The 1820, 1830, 1840, 1850, 1860, 1870, 1880, 1900, 1910, 1920, and 1930 censuses are available online. For tips on accessing Louisa County, Virginia Genealogy census records online, see: [Virginia Census](#).

1782 - Exists. Available in print:

- Davis, Rosalie Edith Davis. *Louisa County, Virginia, Tithables and Census, 1743-1785*. Manchester, Missouri: Heritage Trails, 1981. Available at [FHL](#). [Includes 1782 Census of Louisa County, Virginia.]

1790 - Lost, but a substitute is available, see Taxation.

1800 - Exists, but it is not included in Ancestry or Heritage Quest Online databases. A substitute is also available, see Taxation.

1810 - Lost, but a substitute is available, see Taxation.

1850

- Hiatt, Marty and Craig Roberts Scott. *Louisa County, Virginia 1850 Federal Census*. Athens, Georgia: Iberian Pub. Co., 1995. Available at [FHL](#).

1890 Union Veterans

- Turner, Ronald Ray. *Virginia's Union Veterans: Eleventh Census of the United States 1890*. Available online, courtesy: [Prince William County Virginia](#) website. [Includes residents of this county.]

Church Records

Baptist

Early Baptist churches (with years constituted):

1. **Bera** (1791). A history has been published: *Louisa County Historical Magazine*, Vol. 34, No. 1 (Spring 2003).
2. **Little River** (1774).^[5] A history has been published: *Louisa County Historical Magazine*, Vol. 23, No. 2 (Fall 1992) and Vol. 24, No. 1 (Spring 1993).
3. **Louisa** (1770).^[6]
4. **Roundabout** (1791).^[5]
5. **Scarrot's** (1777).^[5] A history has been published: *Louisa County Historical Magazine*, Vol. 20, No. 1 (Spring 1989).
6. **Thompson's, or Goldmine aka Gold Mine** (1770).^[5] A history has been published: *Louisa County Historical Magazine*, Vol. 5, No. 1 (Summer 1973).
7. **Williams** (by 1778).^[5]

The 10,000 name petition (dated 16 October 1776) has been digitized at the [Library of Congress website](#). It was signed by people from all over Virginia who wanted an end to persecution of Baptists by the Established Church. Baptists and Baptist sympathizers alike signed the petition. To find your ancestor in this record, first check Hall's transcription in the *Magazine of Virginia Genealogy* (Vols. 35-38, with annotations in Vol. 39), which is available online at [Ancestry \(\\$\)](#). It is also available in book form at the Family History Library: [FHL Book 975.5 B2vs v. 35-39](#). Then proceed to the Library of Congress website to see the original images.

Louisa County fell within the bounds of the Goshen Association.

Church of England

Historical populations		
Census	Pop.	%±
1790	8,467	—
1800	11,892	40.5%
1810	11,900	0.1%
1820	13,746	15.5%
1830	16,151	17.5%
1840	15,433	−4.4%
1850	16,691	8.2%
1860	16,701	0.1%
1870	16,332	−2.2%
1880	18,942	16.0%
1890	16,997	−10.3%
1900	16,517	−2.8%
1910	16,578	0.4%
1920	17,089	3.1%
1930	14,309	−16.3%
1940	13,665	−4.5%
1950	12,826	−6.1%
1960	12,959	1.0%
1970	14,004	8.1%
1980	17,825	27.3%
1990	20,325	14.0%
2000	25,627	26.1%

Source: "American FactFinder".
United States Census Bureau.

- See also [Fredericksville Parish](#)
- See also [St. Martin's Parish](#)
- See also [Trinity Parish](#)

Meade's 1861 history of parishes in Louisa County is available [online](#).^[7]

Quaker

Early monthly meetings (with years of existence):

- **Camp Creek Monthly Meeting** (1747-1790).^[8] Hinshaw published the early records: [FHL Book 973 D2he 1993 v. 6](#).^[9]
- **Fork Creek Monthly Meeting** (1746-1778)^[8]

In the 1700s and 1800s, Friends from Louisa County, Virginia Genealogy also attended the [Cedar Creek Meeting House](#) in Hanover County, Virginia.^[10]

Court

Genealogy

More than 175 genealogies have been published about Louisa County families. To view a list, visit [Louisa County, Virginia Compiled Genealogies](#).

Land and Property

Grants and Patents

Land patents (pre-1779), land grants (after 1779) and surveys are available online at the Library of Virginia website. For step-by-step instructions on retrieving these records, read the [Virginia Land and Property](#) article.

- Sullivan. [790 patents dated 1718-1838 in what is now Louisa County, Virginia placed on a map](#) [↗](#). DeedMapper, 2003. [Names of those who received land patents, dates, land descriptions, and references may be viewed free of charge (click "Index" next to the county listing); however, in order to view the maps, it is necessary to purchase Direct Line Software's [DeedMapper](#) [↗](#) product.]

Local Histories

Maps

- [Louisa County, Virginia Creeks and Rivers](#) [↗](#) (VAGenWeb) - free.

Military

French and Indian War

- Bockstruck, Lloyd DeWitt. *Virginia's Colonial Soldiers*. Baltimore: Genealogical Publishing Co., 1988. Available at [FHL](#) [↗](#). [Identifies some Westmoreland County militia officers, soldier enlistments, and veterans; see place name index.]
- Boogher, William F. *Gleanings of Virginia History: An Historical and Genealogical Collection, Largely from Original Sources*. Washington: n.p., 1903. Available at [FHL](#) [↗](#); digital version at [Google Books](#) [↗](#). [Includes a chapter titled "Legislative Enactments connecting the preceding historic sketch [French and Indian War, Lord Dunmore's War] with the adjudication of the resulting accounts that follow; with the list of officers, soldiers and civilians entitled to compensation for military and other services rendered." For Louisa County, see pp. 88, 111.]
- Crozier, William Armstrong. *Virginia Colonial Militia 1651-1776*. Baltimore: Southern Book Co., 1954. Available at [FHL US/CAN Book 975.5 M2c](#) [↗](#); [Ancestry](#) [↗](#) (\$). [Identifies some Accomack County militia officers and soldiers; see place name index.]



Revolutionary War

Regiments. Service men in Louisa County served in various regiments. Men often joined a company (within a regiment) that originated in their county. Louisa County supplied soldiers for the:

- [3rd Virginia Regiment](#)
- [14th Virginia Regiment](#)

Additional resources:

[Louisa residents' participation in the Revolutionary War](#) [↗](#).^[11]

- *A Census of Pensioners for Revolutionary or Military Services: With their Names, Ages, and Places of Residence, as Returned by the Marshalls of the Several Judicial Districts, Under the Act for Taking the Sixth Census*. 1841. Digital version at [Google Books](#). 1967 reprint: [FHL Collection](#) 973 X2pc 1840. [See Virginia, Eastern District, Louisa County on page 131.]
- *Rejected or Suspended Applications for Revolutionary War Pensions*. Washington, D.C., 1852. Reprinted by Genealogical Publishing Co., Inc., 1969, and 1991. Reprints include "an Added Index to States." [FHL Collection](#) 973 M24ur; digital version at [Ancestry](#) (\$). [Includes veterans from this county; Virginia section begins on page 238.]

War of 1812

Louisa County men served in the 40th Regiment.^[12]

- Douthat, James L. *Roster of War of 1812, Southside, Virginia*. Signal Mountain, Tenn.: Mountain Press, 2007. **Free online surname index** and purchase details at [Mountain Press](#) website. [FHL Collection](#) 975.5 M2djL. [Includes Louisa County.]
- *List of Pensioners on the Roll, January 1, 1883; Giving the Name of Each Pensioner, the Cause for Why Pensioned, the Post-Office Address, the Rate of Pension Per Month, and the Date of Original Allowance...* Washington, D.C.: Government Printing Office, 1883. [FHL Collection](#) 973 M2Lp v. 5; digital versions at [Google Books](#) and [Internet Archive](#). [See Vol. 5, Virginia, Louisa County, pp. 88-89. Identifies War of 1812 veterans living in this county in 1883.]
- *Militia records, Sept.-Dec. 1814; accounts, 1816-1822* Virginia Militia Regiment 40th (Louisa County), Virginia, Militia, Brigade, 3rd, Virginia Militia, Brigade, 4th 1 Microfilm, [FHL Film 32234 Item 1](#)

Civil War

Regiments. Louisa County men most often served in regiments (and companies) from their home county. At times, however, individuals and small groups can be found serving in regiments from neighboring counties. Be advised that later in the war Confederate units often reorganized.

- Muster rolls can be found at [FHL book 975.5465 M2s](#) *The War and Louisa County 1861-1865*

Men from Louisa County can be found in the following regiments:

- **13th Regiment, Virginia Infantry (Confederate)**. Company D (The Louisa Blues).^[13]
- **23rd Regiment, Virginia Infantry (Confederate)**. Company A (Louisa Rifles), Company D (Louisa Grays), and Company G (Frederick's Hall Grays).^[14]
- **44th Regiment, Virginia Infantry (Confederate)**. Company D (Ambler Grays).^[15]
- **56th Regiment, Virginia Infantry (Confederate)**. Companies C (Louisa Holiday Guards) and F (Louisa Nelson Grays).^[16]

Records and histories are available, including:

- **1861-1865 - Virginia, Civil War Service Records of Confederate Soldiers, 1861-1865** at [FamilySearch](#) — index
- **1861-1865 - Virginia, Civil War Service Records of Union Soldiers, 1861-1865** at [FamilySearch](#) — index
- **1861-1865 - U.S., Confederate Soldiers Compiled Service Records, 1861-1865** at [Ancestry](#) — index (free)
- **1861-1865 - U.S., Union Soldiers Compiled Service Records, 1861-1865** at [Ancestry](#) — index (free)

Civil War Battle

The following Civil War battle was fought in Louisa County.

- June 11-12, 1864 = [Trevilian Station](#), also known as Trevilians^[17]
Maps of Civil War battles in Virginia: [1861](#), [1862](#), [1863](#), [1864](#), [1865](#)

Miscellaneous Records

- **1607-2007 - Virginia, Historical Society Papers, 1607-2007** at [FamilySearch](#) — index and images

Naturalization

- [Virginia Naturalization Petitions, 1906-1929](#)

Newspapers

The [Virginia Newspapers Project](#) identifies local Louisa County, Virginia Genealogy newspapers.

Indexed images of the Virginia Gazette (1736-1780) are available online through the [Colonial Williamsburg](#) website. In addition, Professor Tom Costa and The Rector and Visitors of the University of Virginia have created a database of all runaway advertisements for slaves, indentured servants, transported convicts, and ship deserters listed in this source and other Virginia newspapers (1736-1803), see: [The Geography of Slavery in Virginia](#). These newspapers are valuable resources for all regions of Virginia.

Occupations

- Cutten, George Barton. *The Silversmiths of Virginia (together with Watchmakers and Jewelers) from 1694 to 1850*.

Richmond, Va.: The Dietz Press, Incorporated, 1952. Available at [FHL](#). [Includes a section on Louisa Court House silversmiths.]

Private Papers

- [Virginia, Historical Society Papers, 1607-2007](#)

Probate Records

- **1745-1766** - Images of Wills & Estates at [Virginia Pioneers \(\\$\)](#)
- **1767-1768** - Images of Wills & Estates at [Virginia Pioneers \(\\$\)](#)

Taxation

How can Virginia tax lists help me?

- **[1743-1785]** Davis, Rosalie Edith Davis. *Louisa County, Virginia, Tithables and Census, 1743-1785*. Manchester, Missouri: Heritage Trails, 1981. Available at [FHL](#).
- **[1767]** [Louisa County, Virginia 1767 Tithables & Census \(partial\)](#) (VAGenWeb) - free.
- **[1769]** Tax List, 1769, St. Martins Parish, *Virginia Genealogist*, Vol. 20, No. 1 (Jan. 1976). Available at [FHL](#); digital version at [American Ancestors \(\\$\)](#).
- **[1782-1800]** Louisa County Personal Property Tax Lists 1782-1800 (images); digital version in Tax List Club at [Binns Genealogy \(\\$\)](#).
- **[1782]** Fothergill, Augusta B. and John Mark Naugle. *Virginia Tax Payers, 1782-87, Other Than Those Published by the United States Census Bureau*. 1940; reprint, Baltimore: Genealogical Publishing Co., Inc., 1978. Online at [FamilySearch](#) - free; [FHL](#). [1782 personal property tax list of Louisa County.]
- **[1782]** Tax Book, 1782, *Louisa County Historical Magazine*, Vol. 1, No. 1 (Jun. 1969).
- **[1782-1814]** Heinegg, Paul. "[Louisa County Personal Property Tax List, 1782-1814](#)," [Free African Americans.com](#). [Heinegg abstracted free blacks listed in these records.]
- **[1783]** - Personal Property (or Land) Tax List, 1783; index online at [Revolutionary War Service website](#) - free.
- **[1787]** Schreiner-Yantis, Netti and Florene Speakman Love. *The 1787 Census of Virginia: An Accounting of the Name of Every White Male Tithable Over 21 Years, the Number of White Males Between 16 & 21 Years, the Number of Slaves over 16 & Those Under 16 Years, Together with a Listing of Their Horses, Cattle & Carriages, and Also the Names of All Persons to Whom Ordinary Licenses and Physician's Licenses Were Issued*. 3 vols. Springfield, Va.: Genealogical Books in Print, 1987. Available at [FHL](#). [The source of this publication is the 1787 personal property tax list. Louisa County is included in Vol. 2.]
- **[1791]** Indexed images of the [1791 Personal Property Tax List of Louisa County, Virginia](#) are available online, courtesy: [Binns Genealogy](#).
- **[1798]** Images of the [1798 Personal Property Tax List of Louisa County, Virginia](#) are available online, courtesy: [Binns Genealogy](#).
- **[1800]** Tax List, 1800, *Virginia Genealogist*, Vol. 37, No. 3 (Jul. 1993); Vol. 37, No. 4 (Oct. 1993); Vol. 38, No. 1 (Jan. 1994); Vol. 38, No. 2 (Apr. 1994). Available at [FHL](#).
- **[1810]** Schreiner-Yates, Netti. *A Supplement to the 1810 Census of Virginia: Tax Lists of the Counties for which the Census is Missing*. Springfield, Va.: Genealogical Books in Print, 1971. Available at [FHL](#). [The source for this publication is the 1810 personal property tax lists. Louisa County is included because the 1810 Census for that county has been destroyed.]
- **[1810]** Personal Property Tax 1810, *Genealogical Forum of Portland Oregon Bulletin*, Vol. 15, No. 4 (Dec. 1965); Vol. 15, No. 5 (Jan. 1966); Vol. 15, No. 6 (Feb. 1966); Vol. 15, No. 7 (Mar. 1966).
- **[1815]** Ward, Roger D. *1815 Directory of Virginia Landowners (and Gazetteer)*. 6 vols. Athens, Georgia: Iberian Pub. Co., 1997-2000. Available at [FHL](#). [The source for this publication is the 1815 land tax. Louisa County is included in Vol. 1.]
- **[1890-1900]** Mineral City Tax List, 1890-1900, *Louisa County Historical Magazine*, Vol. 21, No. 1 (Spring 1990).

Vital Records

Indexes to Louisa County, Virginia Genealogy [births](#), [marriages](#), and [deaths](#) are available online. These collections are incomplete, but are easy to search. Most records can also be [ordered electronically online](#) as well. Courtesy: [FamilySearch](#). See also [How to order Virginia Vital Records](#)

Birth

- **1864-1871** - Louisa County Birth Index 1864-1871. Batch [C868812](#) at FamilySearch - free.
- **1912-1913** - [Virginia, Birth Certificates, 1912-1913](#) at FamilySearch — index and images

Marriage

- **1660-1800** - [Virginia Marriages 1660-1800](#) (Ancestry) (\$).
- **1660-1959** - [Virginia, United States Marriages](#) at FindMyPast — index \$
- **1740-1850** - [Virginia Marriages 1740-1850](#) (Ancestry) (\$).
- **1757-1766** - Marriages at [Virginia Pioneers \(\\$\)](#)
- **1766-1861** - Louisa County Marriage Index 1766-1861. Batch [M868810](#) at FamilySearch - free.

- **1865-1941** - Louisa County Marriage Index 1865-1941. Batch [M868811](#) at FamilySearch - free.
- **1936-1988** - [Virginia, Marriage Certificates, 1936-1988](#) at FamilySearch — index and images

Divorce

- **1918-1988** - [Virginia, Divorce Records, 1918-1988](#) at FamilySearch — index and images

Death

Louisa County, Virginia Genealogy deaths are online in the Library of Virginia's [Death Index of Virginia, 1853-1896](#), sponsored by [The Virginia Genealogical Society](#).

- **1864-1870** - Louisa County Death Index 1864-1870. Batch [B868812](#) at FamilySearch - free.
- **1912-1987** - [Virginia, Death Certificates, 1912-1987](#) at FamilySearch — index and images

Vital Record Substitutes

The Virginia Historical Society's *Marriage and Obituary Index, 1736-1820* (newspaper abstracts) is available at [FamilySearch](#). Images of the original index cards are browseable, arranged alphabetically by surname.



For birth, marriage, and death record substitutes, see [Bible Records](#), [Cemeteries](#), [Church Records](#), [Newspapers](#), and [Probate Records](#).

Louisa County, Virginia Genealogy Societies and Libraries

- [Central Virginia Genealogical Association](#)

Family History Centers


Family history centers provide one-on-one assistance and free access to premium genealogical websites. In addition, many centers have free how-to genealogy classes. See [family history center](#) for more information. Search the [online FHC directory](#) for a nearby family history center.

Louisa County, Virginia Genealogy Websites

- Louisa County, Virginia [USGENWEB](#)
- [Louisa County, VA History, Records, Facts and Genealogy](#) (Familytree101)
- [FamilySearch Catalog](#)

References

- ↑ <https://www.louisacounty.com/549/History-of-Louisa>
- ↑ *Handybook for Genealogists: United States of America*, 10th ed. (Draper, Utah: Everton Pub., 2002), Louisa County, Virginia. Page 716 [At various libraries \(WorldCat\)](#); [FHL Book 973 D27e 2002](#).
- ↑ *The Handybook for Genealogists: United States of America*, 10th ed. (Draper, UT:Everton Publishers, 2002).
- ↑ *Ninth Census of the United States: Statistics of Population, Tables I to VIII Inclusive* (Washington, D.C.: Government Printing Office, 1872), 70. Digital version at [Internet Archive](#); [FHL Book 973 X2pcu](#).
- ↑ [5.0 5.1 5.2 5.3 5.4](#) Robert Baylor Semple and George William Beale, *A History of the Rise and Progress of the Baptists in Virginia* (Pitt and Dickinson, 1894), 186. Digital version at [Google Books](#).
- ↑ Morgan Edwards, *Materials Towards a History of the Baptists in the Provinces of Maryland Virginia North Carolina South Carolina Georgia* (1772), 93-94. Digitized by [SCDL Collections](#) - free.
- ↑ William Meade, *Old Churches, Ministers and Families of Virginia*, 2 vols. (Philadelphia: J.B. Lippincott and Co., 1861). Digital versions at Internet Archive: [Vol. I](#) and [Vol. II](#).
- ↑ [8.0 8.1](#) Jay Worrall, *The Friendly Virginians: America's First Quakers* (Athens, Ga.: Iberian Publishing Company, 1994), 537-539. [FHL Book 975.5 K2wj](#).
- ↑ William Wade Hinshaw, Thomas W. Marshall and John Cox, *Encyclopedia of American Quaker Genealogy* (Ann Arbor, Mich.: Edwards Bros., 1950). Vol. 6. [FHL Book 973 D2he 1993 v. 6](#).
- ↑ Mary Marshall Brewer, *Quaker Records of Cedar Creek Monthly Meeting, Virginia, 1739-1793* (Lewes, De.: Colonial Roots, 2002), Introduction. [FHL Book 975.5462 K2b](#).
- ↑ J.T. McAllister, *Virginia Militia in the Revolutionary War: McAllister's Data* (Hot Springs, Va.: McAllister Pub. Co., 1913), 36-37. Digitized by [Internet Archive](#).
- ↑ Stuart Lee Butler, *A Guide to Virginia Militia Units in the War of 1812* (Athens, Ga.: Iberian Pub. Co., 1988), 129. [FHL Book 975.5 M2bs](#).
- ↑ David F. Riggs, *13th Virginia Infantry* (Lynchburg, Va.: H.E. Howard, 1988). [FHL Book 975.5 M2vr v. 49](#).
- ↑ Thomas M. Rankin, *23rd Virginia Infantry* (Lynchburg, Va.: H.E. Howard, 1985). [FHL Book 975.5 M2vr v. 14](#).
- ↑ Kevin C. Ruffner, *44th Virginia Infantry* (Lynchburg, Va.: H.E. Howard, 1987). [FHL Book 975.5 M2vr v. 39](#).

16. ↑ William A. Young Jr. and Patricia C. Young, *56th Virginia Infantry* (Lynchburg, Va.: H.E. Howard, 1990). [FHL Book 975.5 M2vr v. 63](#) .

17. ↑ Heritage Preservation Services, [Civil War Battle Summaries by State](#) , (accessed 7 August 2012).

v · d · e	
[hide]Links to Virginia-related articles (see also West Virginia-related articles)	
Topics	Search Strategies • Record Finder • Introduction • African Americans • American Indians • Archives and Libraries • Bible Records • Biography • Cemeteries • Census • Church Records • Court Records • Digital Collections • Directories • Emigration and Immigration • Gazetteers • Genealogy • Heraldry • History • Land and Property • Law and Legislation • Maps • Military Records • Naturalization and Citizenship • Newspapers • Occupations • Online Records • Periodicals • Probate Records • Public Records • Schools • Societies • Taxation • Vital Records • Voting Registers • For Further Reading
Counties	Accomack • Albemarle • Alleghany • Amelia • Amherst • Appomattox • Arlington • Augusta • Bath • Bedford • Bland • Botetourt • Brunswick • Buchanan • Buckingham • Campbell • Caroline • Carroll • Charles City • Charlotte • Chesterfield • Clarke • Craig • Culpeper • Cumberland • Dickenson • Dinwiddie • Essex • Fairfax • Fauquier • Floyd • Fluvanna • Franklin • Frederick • Giles • Gloucester • Goochland • Grayson • Greene • Greensville • Halifax • Hanover • Henrico • Henry • Highland • Isle of Wight • James City • King and Queen • King George • King William • Lancaster • Lee • Loudoun • Louisa • Lunenburg • Madison • Mathews • Mecklenburg • Middlesex • Montgomery • Nelson • New Kent • Northampton • Northumberland • Nottoway • Orange • Page • Patrick • Pittsylvania • Powhatan • Prince Edward • Prince George • Prince William • Pulaski • Rappahannock (New) • Richmond • Roanoke • Rockbridge • Rockingham • Russell • Scott • Shenandoah • Smyth • Southampton • Spotsylvania • Stafford • Surry • Sussex • Tazewell • Warren • Washington • Westmoreland • Wise • Wythe • York
Independent Cities	Alexandria • Bedford • Bristol • Buena Vista • Charlottesville • Chesapeake • Clifton Forge • Colonial Heights • Covington • Danville • Emporia • Fairfax • Falls Church • Franklin • Fredericksburg • Galax • Hampton • Harrisonburg • Hopewell • Lexington • Lynchburg • Manassas Park • Martinsville • Newport News • Norfolk • Norton • Petersburg • Poquoson • Portsmouth • Radford • Richmond • Roanoke • Salem • Staunton • Suffolk • Virginia Beach • Waynesboro • Williamsburg • Winchester
Extinct Counties/Cities	Alexandria County • Dunmore • Elizabeth City • Fincastle • Illinois • Kentucky • Manchester • Nansemond • Norfolk • Norfolk (Lower) • Norfolk (New) • Norfolk (South) • Norfolk (Upper) • Princess Anne • Rappahannock (Old) • South Boston • Warwick • West Augusta • Yohogania
Counties gone to KY	Bourbon • Fayette • Jefferson • Kentucky (extinct) • Lincoln • Madison • Mason • Mercer • Nelson • Woodford
Counties gone to WV	Barbour • Berkeley • Boone • Braxton • Brooke • Cabell • Calhoun • Clay • Doddridge • Fayette • Gilmer • Greenbrier • Hampshire • Hancock • Hardy • Harrison • Jackson • Jefferson • Kanawha • Lewis • Logan • Marion • Marshall • Mason • McDowell • Mercer • Monongalia • Monroe • Morgan • Nicholas • Ohio • Pendleton • Pleasants • Pocahontas • Preston • Putnam • Raleigh • Randolph • Ritchie • Roane • Taylor • Tucker • Tyler • Upshur • Wayne • Webster • Wetzel • Wirt • Wood • Wyoming
Colonial Parishes	Abingdon • Accomac • Accomack • Albemarle • Amherst • Antrim • Appomattox • Argall's Gift • Augusta • Bath • Beckford • Berkeley • Blisland • Blount Point • Botetourt • Boutracy • Bristol • Bromfield • Brunswick • Bruton • Camden • Cameron • Charles City • Charles • Charles River • Chickacoan • Chickahominy • Chippokes • Chiskiack • Chotank • Christ Church (Lancaster Co.) • Christ Church (Middlesex Co.) • Chuckatuck • Cople • Cornwall • Cumberland • Dale • Denbigh • Dettingen • Drysdale • East • Elizabeth City • Elizabeth River • Fairfax • Fairfield • Farnham • Flowerdew Hundred • Fluvanna • Frederick • Fredericksville • Hamilton • Hampton • Hanover • Harrop • Henrico • Hog Island • Hungars • James City • Jordan's Journey • Kecoughtan • Kingston • King William • Lancaster • Lawnes Creek • Lee • Leeds • Lexington • Littleton • Lower (Elizabeth City Co.) • Lower (Isle of Wight Co.) • Lower (Lancaster Co.) • Lower (Nansemond Co.) • Lower (Northampton Co.) • Lower (Stafford Co.) • Lower (Upper Norfolk Co.) • Lower Suffolk • Lunenburg • Lynnhaven • Machodick • Manchester • Marston • Martin's Brandon • Martin's Hundred • Meherrin • Middle Plantation • Middletowne • Montgomery • Mulberry Island • New Poquoson • Newport • Nomini • Norborne • Northampton • North Farnham • Nottoway (Prince Edward Co.) • Nottoway (Southampton Co.) • Nutmeg Quarter • Occohannock • Overwharton • Patrick • Petsworth • Piankatank • Piscataway • Poropotank • Portsmouth • Potomac • Raleigh • Richmond • Rockbridge • Rockingham • Russell • St. Andrew's • St. Anne's (Albemarle Co.) • St. Anne's (Essex and Caroline Cos.) • St. Asaph's • St. Brides • St. David's • St. George's (Accomack Co.) • St. George's (Spotsylvania Co.) • St. James Northam • St. James Southam • St. James's (Goochland Co.) • St. James's (Mecklenburg Co.) • St. John's • St. Luke's • St. Margaret's • St. Mark's • St. Martin's • St. Mary's • St. Mary's Whitechapel • St. Patrick's • St. Paul's (Hanover Co.) • St. Paul's (King George Co.) • St. Peter's • St. Stephen's (King and Queen Co.) • St. Stephen's (Northumberland Co.) • St. Thomas • Shelburne • Sittenburne • Smith's Hundred • South • Southampton • South Farnham • Southwark • Stafford • Stanley Hundred • Stratton Major • Suffolk • Tillotson • Trinity (Lancaster Co.) • Trinity (Louisa Co.) • Truro • Upper (Elizabeth City Co.) • Upper (Isle of Wight Co.) • Upper (Lancaster Co.) • Upper (Nansemond Co.) • Upper (Northampton Co.) • Upper (Stafford Co.) • Upper Suffolk • Varina • Wallingford • Ware • Warrosquyoake • Warwick • Washington (Westmoreland Co.) • Washington (Washington Co.) • Waters Creek • West • West and Shirley • Westbury • Westover • Weyanoke • Wicomico • Wilmington • York • Yorkhampton
Major Repositories	Bristol Public Library • Germanna Foundation Library • Handley Regional Library • Historical Society of Pennsylvania (Philadelphia, PA) • Historical Society of Washington, D.C. • John D. Rockefeller Jr. Library at Colonial Williamsburg • Jones Memorial Library • Library of Congress (Washington, DC) • Library of Virginia • Mary Ball Washington Museum and Library • Maryland State Archives (Annapolis, MD) • National Archives I (Washington, DC) • National Archives II (College Park, MD) • National Archives at Philadelphia (PA) • National Genealogical Society • New York Public Library (New York City, NY) • Pennsylvania State Archives (Harrisburg, PA) • Portsmouth Public Library • Roanoke County Public Library • Salisbury University Edward H. Nabb Research Center for Delmarva History and Culture (Salisbury, MD) • Santa Cruz Public Library Downtown (Santa Cruz, CA) • University of Virginia Library • Virginia Department of Health • Virginia Historical Society • Virginia Theological Seminary • Washington National Records Center (Suitland, MD) • William and Mary College Swem Library
Migration Routes	Routes: Chesapeake Bay • James River • Potomac River • Rappahannock River • York River • Chesapeake and Ohio Canal • Chesapeake and Ohio Railroad • Fall Line Road (or Southern Road) • Great Indian Warpath • Great Trading Path • Great Valley Road • Kanawha Trail • King's Highway • National Road (Cumberland Road) • New River and Southern Trail • Occaneechi Path • Old Cherokee Path • Old Northwestern Turnpike • Pamunkey-New River Trail • Pioneer Road • Richmond Road • Richmond-Williamsburg Road • Saura-Saponi Trail • Secondary Coast Road • Upper Road • Wilderness Road • Wilmington, Highpoint, and Northern Trail • Ports: Atlantic Coast Ports • Accomack • Alexandria • Belvoir Plantation • Bermuda Hundred • Dumfries • Falmouth • Fredericksburg • Hampton • Jamestown • Leddstown • Norfolk • Port Royal • Portsmouth • South Quay • Suffolk • Tappahannock (aka Hobb's Hole) • Urbanna • Williamsburg • Yorktown

Categories: [Virginia Counties](#) | [Louisa County, Virginia](#)

This page was last modified on 14 February 2019, at 16:21.

Content is available under [Creative Commons Attribution Share Alike](#) unless otherwise noted.

[Privacy policy](#) [About FamilySearch Wiki](#) [Disclaimers](#)



Finder. Find info on any U.S. ZIP Code. Other FREE Lookups. Lookup ZIP Code of any City, State, County or Area Code. FREE Radius Search. Find all ZIP Codes. Louisa County, VA has a population of 34,350 people with a median age of 44 and a median household income of \$54,662. Between 2015 and 2016 the population of Louisa County, VA grew from 33,986 to 34,350, a 1.07% increase and its median household income declined from \$57,829 to \$54,662, a 5.48% decrease. Households in Louisa County, VA have a median annual income of \$54,662, which is less than the median annual income in the United States.

genealogy links for Louisa County, Virginia including census records,military records, cemetery..Â Census-Online.com - census transcriptions for Louisa Co. Louisa County, VA Genealogy Forum read and post messages about your ancestors for this county Louisa County, Virginia 1850 Census Louisa County GenWeb Project collection of online resources for genealogy researchers Louisa County Deed Records Louisa County Historical Society The Tombstone Transcription Project - cemeteries for Louisa Co; VA US GenWeb Archives for Louisa County cemeteries, newspapers, wills, military rosters etc recorded online here. Searchable Databases.